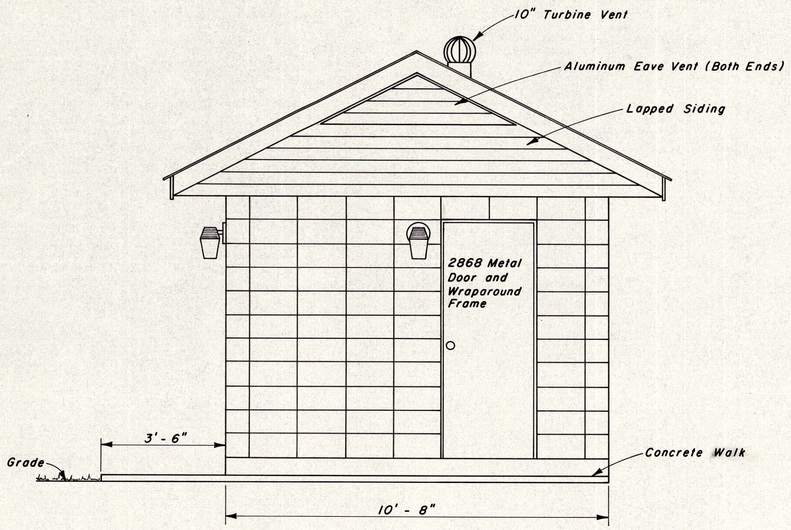

RIGHT SIDE ELEVATION

SCALE: 1/2" = 1'-0"

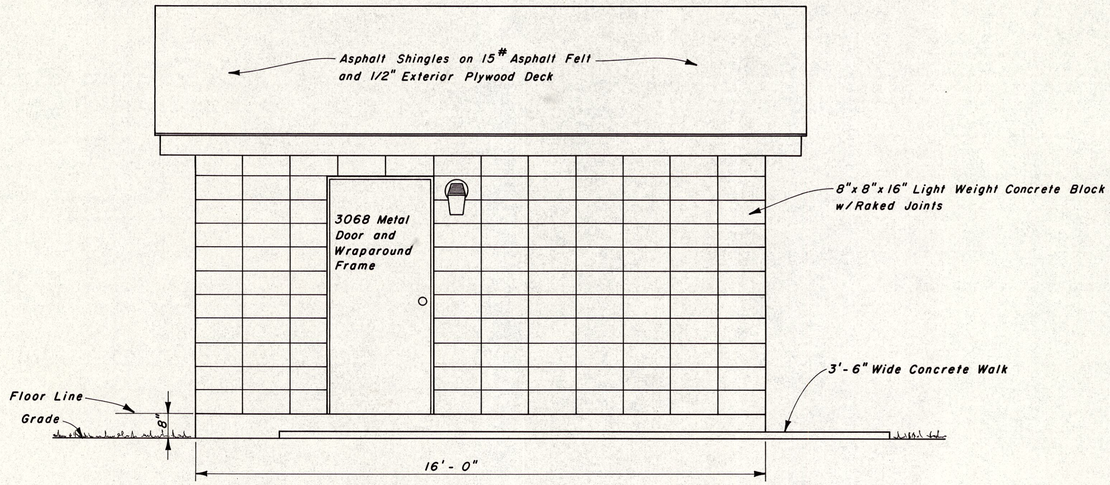

FRONT ELEVATION

SCALE: 1/2" = 1'-0"

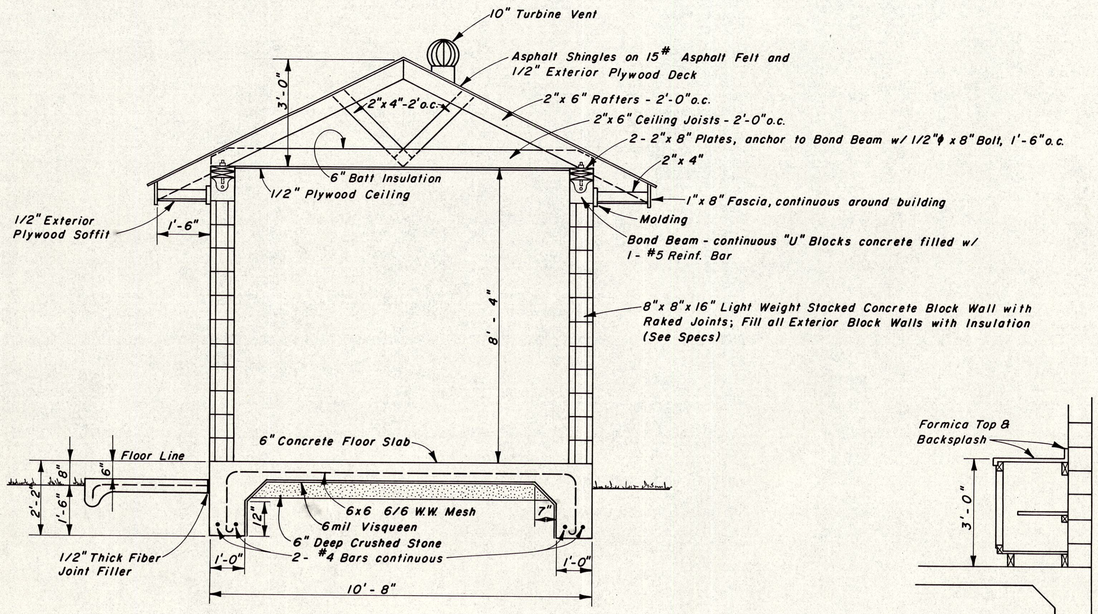

SECTION "A-A"

SCALE: 1/2" = 1'-0"

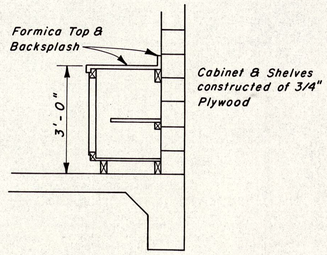

CABINET DETAIL

SCALE: 1/2" = 1'-0"

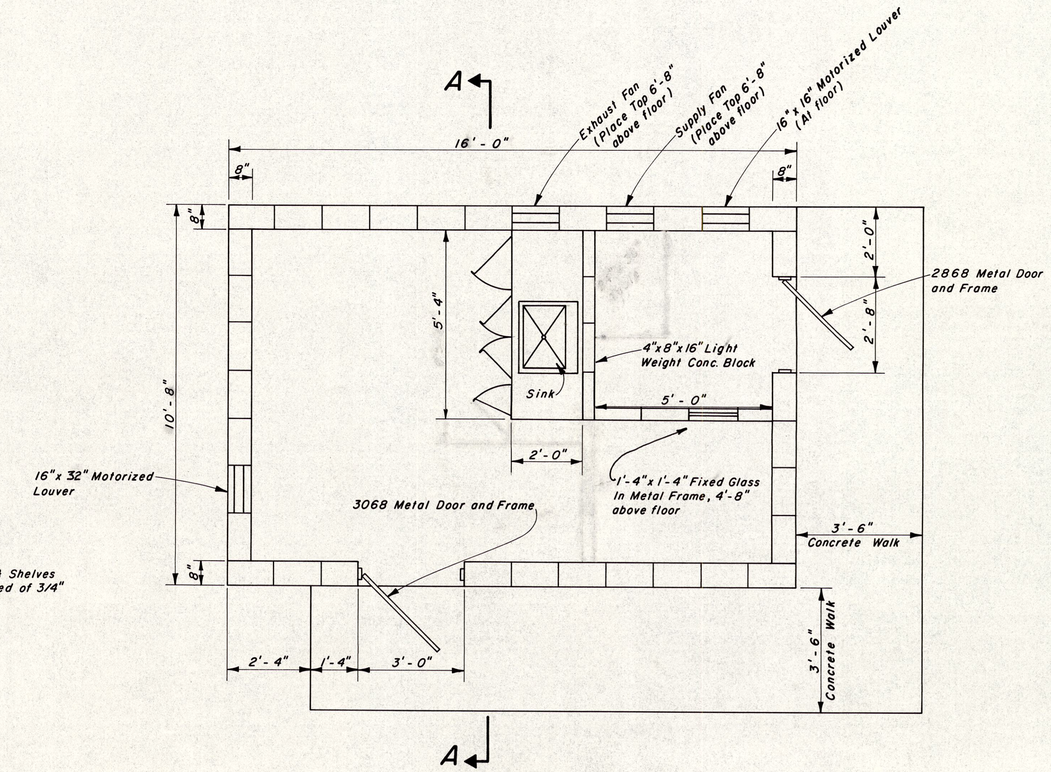

FLOOR PLAN

SCALE: 1/2" = 1'-0"

RECORD DRAWING
DATE Jan. 9, 1984

DATE	REVISIONS

SURVEY BY:
DESIGN BY: ETS
DRAWN BY: JES
CHECKED BY:

MT. SHERMAN WATER ASSOCIATION
NEWTON COUNTY, ARKANSAS
WELL HOUSE ARCHITECTURAL DETAILS

BLAYLOCK, THREET & ASSOCIATES, INC.
Consulting Engineers
MECHANICAL-ELECTRICAL
CIVIL-SURVEYING
1501 MARKET DRIVE
LITTLE ROCK, ARKANSAS

SCALE 1/2" = 1'-0"
DATE MAR. 1982
PROJECT NO. 80 055 2
SHEET 25 OF 29

BRUNING 40-105 49548